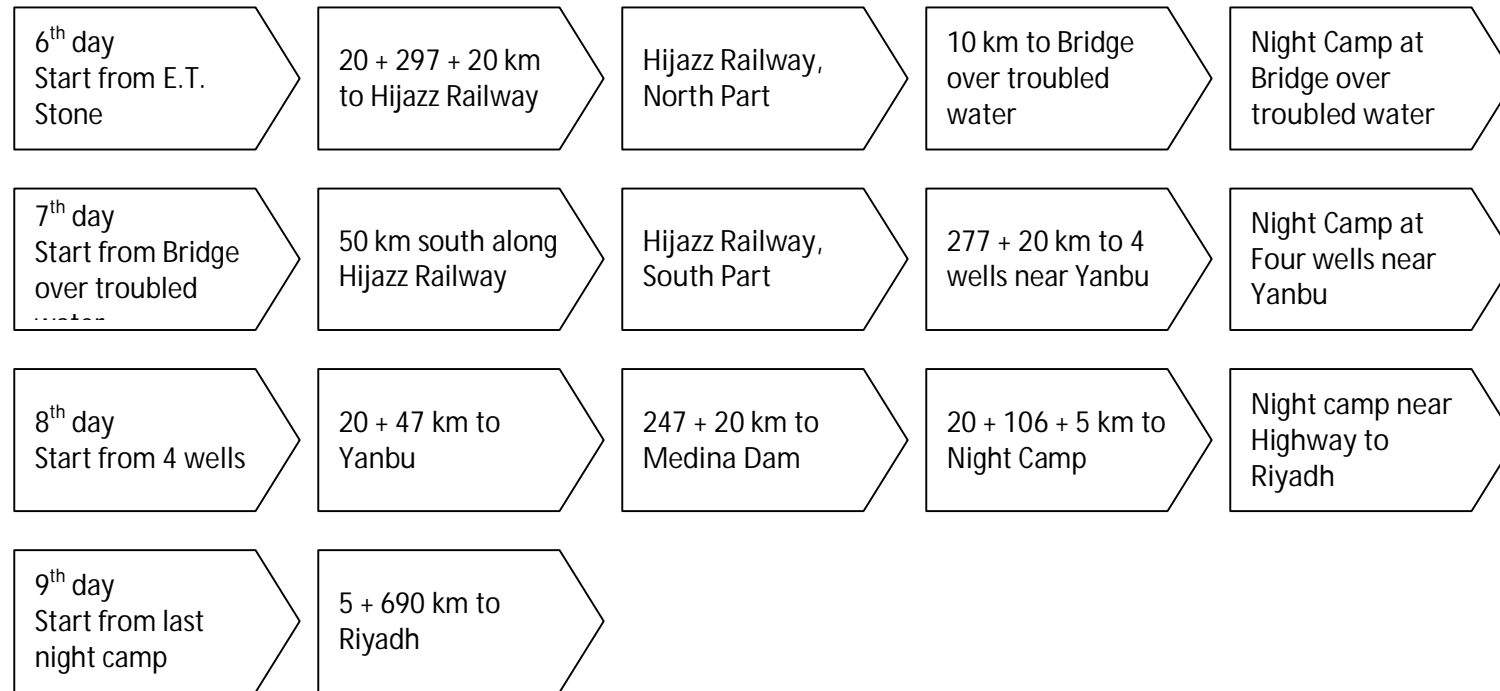



Overview Day 1 – Day 5


1 st day Start in Riyadh	600 km to Biharah Jannayn Petroglyphs	Biharah Jannayn Petroglyphs	105 km to Oasis, west of Hail	Night Camp at Oasis, west of Hail
2 nd day Start from Oasis	265 km asphalt + 46 km desert to Mahajja Rock	Mahajja Rock	20 km to Night Camp Mahajja Rock Area	Night Camp at Mahajja Rock Area
3 rd day Start from Mahajja Rock Area	46 + 105 + 12 km to Split Horse Rock	Split Horse Rock	12 + 174 + 3 km to Hijazz Railway Fort	Night Camp at Hijazz Railway Fort
4 th day Start from Hijazz Railway Fort	3 + 108 km to Railway Tunnel	Railway Tunnel	187 + 20 km to Cave and Bobble Arch east of Tabuk	Night Camp at Bobble Arch
5 th day Start from Bobble Arch	20 + 264 km to Wadi Disha	24 km through Wadi Disha	137 + 20 km to E.T. Stone	Night Camp at E.T. Stone


Overview Days 6 – Day 9





Legend: 20 + 297 + 20 means 20 km off road + 297 km asphalt road + 20 km off road


Date	Activity	Camp to next day and additional information
<p>1st Day Friday, 23rd February</p>	<p>From Riyadh to Petroglyphs near Biharah Jannayn</p> <ul style="list-style-type: none"> • Final at N27 33.709 E42 18.632 • 600km from Riyadh , 6h to drive • Leave asphalt road at N27 32.899 E42 18.697 <p>To Oasis</p> <ul style="list-style-type: none"> • About 105 km from Petroglyphs Valley 1,5h drive • Leave Asphalt Road at N27 27.980 E41 28.342 • Oasis at N27 26.828 E41 25.809 	<p>Oasis</p> <ul style="list-style-type: none"> • N27 26.828 E41 25.809 • Geocache GC506VA, N27 26.875 E41 25.749 • The location is very nice for walking and staying overnight. To get there you have to drive 6 km off-road on tracks. The cache container is a clear plastic box. <p>Biharah Jannayn</p> 


Date	Activity	Camp to next day and additional information
2 nd Day Saturday, 24 th February	<p>From Oasis to Mahajja Rock</p> <ul style="list-style-type: none"> • Leave camp to asphalt road • Asphalt road at N27 27.980 E41 28.342 • 265 km road to drive, 3 hours • Leave the asphalt road at N27 19.235 E39 29.241 • 46km off road, desert tracks (GPX view: red track) • Mahajja Rock at N27 0.185 E39 29.999 <p>To Camp Mahajja Rock Area</p> <ul style="list-style-type: none"> • Arches (?) at N27 4.994 E39 22.338 • GPX View: green track, sand desert tracks, 23 km 	<p>Mahajja Rock Area</p> <ul style="list-style-type: none"> • Somewhere around N27 4.994 E39 22.338 <p>Mahajja Rock</p> 


Date	Activity	Camp to next day and additional information
<p>3rd Day Sunday, 25th February</p>	<p>To Split Horse Rock</p> <ul style="list-style-type: none"> • Back to Road from camp (60km off road, desert tracks (GPX view: green and red track) to N27 19.192 E39 29.173 • 105 km Asphalt Road, 1 hour • Leave the asphalt road at N27 14.811 E38 39.336 • GPX View: Orange Track, sand and stone desert, 12km, difficult • Final at N27 13.766 E38 34.306 <p>To Night Camp</p> <ul style="list-style-type: none"> • Leave split horse rock, 12km to asphalt road • 47km to drive to double Arches, 1 hour • Stop at Double Arches N27 0.005 E38 22.624 • Move on to camp at Khashm Sana'a Hejaz Railway station, 127km asphalt road, 1.5 hours • Leave asphalt road at N27 31.576 E37 37.910 • About 2km unpaved road to camp at N27 32.056 E37 38.319 	<p>Khashm Sana'a</p> <ul style="list-style-type: none"> • Somewhere around N27 32.056 E37 38.319 • Nearby there are some jebels. One of the jebels is where the fort is located and you will be very close before recognizing that the hilltop is manmade. Having got there the trick will be to determine which side of which wall needs to be examined - when you are in the correct location you will be facing the sunset. This spot gives a terrific view across the plain to Khashm Sana'a station. • Geocache GCHYKN with more information is exactly at N27 32.056 E37 38.319 <p>Split Horse Rock</p> 

Date	Activity	Camp to next day and additional information
<p>4th day, Monday, 26th February</p>	<p>To Railway Tunnel near Tabuk</p> <ul style="list-style-type: none"> • From night camp back to asphalt road to N27 31.576 E37 37.910 • 108km to drive, 1.5 hours • Leave Asphalt road at N28 5.580 E37 7.697 • About 5km unpaved road to tunnel at N28 06.505 E37 03.872 <p>To camp near cave and bobble arch</p> <ul style="list-style-type: none"> • 187 km drive on asphalt road, 2 hours • Exit to desert at N28 23.113 E35 46.924 • 15 km on sand tracks • "Bobble top Arch" at N28 23.471 E35 53.137 	<p>Near "Bobble Arch" or "Cave"</p> <ul style="list-style-type: none"> • near Geocache "Cave" and "Bobble Top Arch" N28 23.471 E35 53.137 • Geocache Cave GC48F3M: "... When I visited the cave there was a colony of bats living there. It is essential to have a 4WD vehicle and advisable to let some air out of the tires before venturing too far from the tarmac, as there are a lot of places where you may encounter soft sand....." • Geocache Bobble Top Arch GC488T5: "....Although there are many arches in this area I particularly liked this one as it has a 'knob/bobble' on the top. 

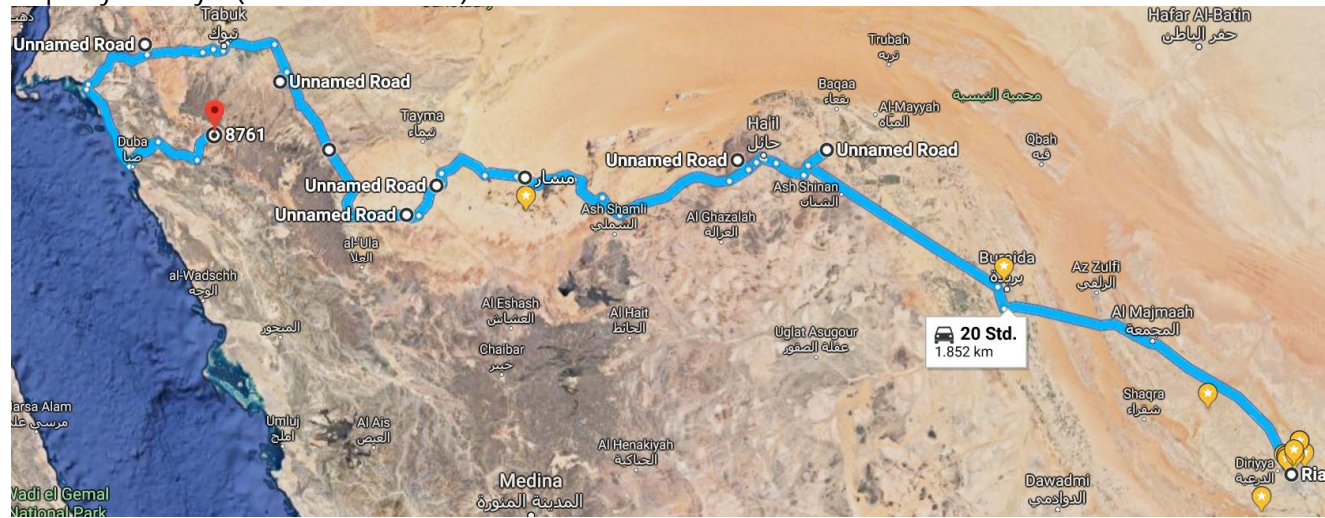
Date	Activity	Camp to next day and additional information
<p>5th Day, Tuesday, 27th February</p>	<p>From night camp at "Cave" to Wadi Disha</p> <ul style="list-style-type: none"> • From camp to asphalt road at N28 23.113 E35 46.924 • 264km km Asphalt road, 3 hours • Exit to Wadi Disha at N27 38.011 E36 30.847 • Through Wadi Disha • Back to asphalt road at N27 40.013 E36 34.689 <p>To E.T. Stone</p> <ul style="list-style-type: none"> • 137 km drive on asphalt road, 1.5 hours • Leave Asphalt road at N27 6.263 E37 11.227 • At N27 8.534 E37 12.566 turn left • At N27 9.481 E37 15.165 follow track at small village • At N27 10.069 E37 14.788 follow track through dry river bed • At N27 11.662 E37 13.693 turn left, leave bigger track • At N27 12.567 E37 13.178 follow small tracks to final destination • To E.T. Stone at N27 13.650 E37 11.905 	<p>E.T. Stone</p> <ul style="list-style-type: none"> • N27 13.498 E37 11.993 • Geocache GC5H727 maintenance <p>E.T. Stone</p> 

Date	Activity	Camp to next day and additional information
<p>6th Day, Wednesday, 28th February</p>	<p>To ET Stone II</p> <ul style="list-style-type: none"> • On the way back to Abu Rakah (start of asphalt road) stop at ET stone II • Stone and Geocache at N 27° 06.959 E 037° 14.794 (Cache maintenance) <p>To Railway (Lawrence of Arabia)</p> <ul style="list-style-type: none"> • From Abu Rakah to Exit to Railway 297 km, 3 hours • Highway Exit to Railway at N25 35.038 E38 35.619 • Exit Asphalt road to north at N25 38.963 E38 42.414 • About 25 km off road to "Railway Train" at N 25° 46.154 E 038° 41.707 • Back to South to Night Camp "Bridge over troubled water" at N 25° 34.682 E 038° 44.148 to 	<p>Close to the railway "Bridge over the troubled water"</p> <ul style="list-style-type: none"> • N 25° 34.682 E 038° 44.148 <p>Train from 1912</p> 

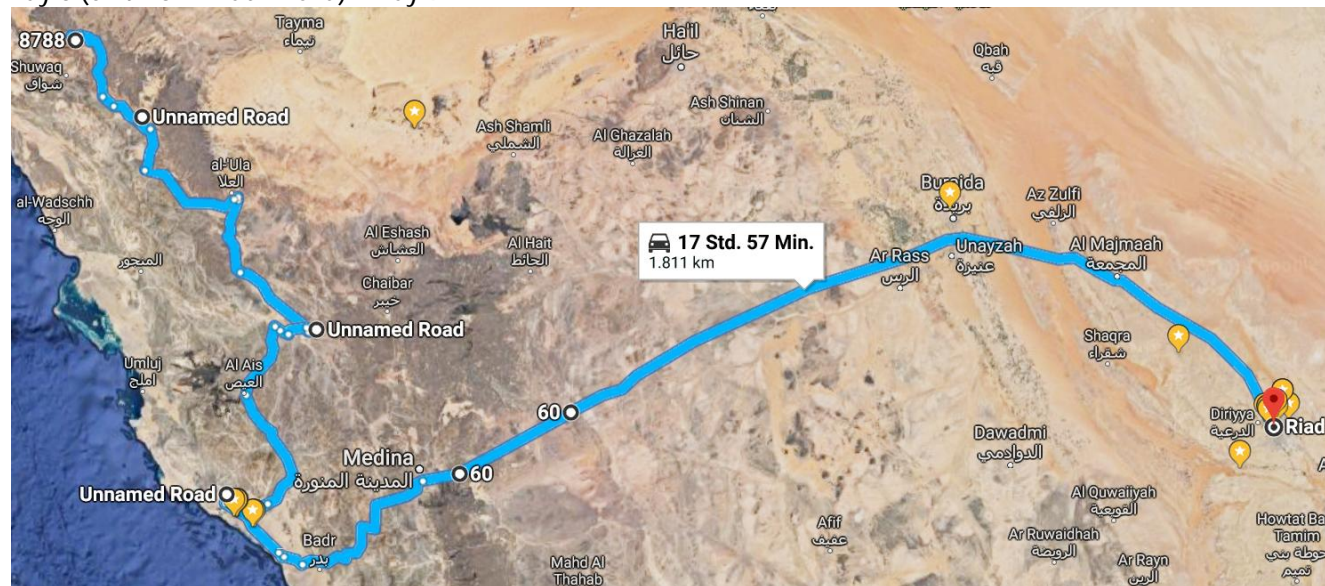
Date	Activity	Camp to next day and additional information
<p>7th Day Thursday, 1st March</p>	<p>From night camp along the Hijazz Railway in direction to south</p> <ul style="list-style-type: none"> • 400m Bridge at N25 33.010 E38 44.130 • "The iron horse" at N 25° 32.399 E 038° 44.171 • 32km to "Steve's lines" at N25 28.144 E38 48.085 • 30km to exit the railway and back to asphalt Road at N25 10.808 E38 49.992 <p>To Camp near Yanbu</p> <ul style="list-style-type: none"> • 277 km, 3 hours to drive • Leave asphalt road at 24.300269, 37.987576 • Camp at N24 22.856 E37 55.091 	<p>Close to 3 wells in the desert, near Yanbu</p> <ul style="list-style-type: none"> • N 24° 22.856 E 037° 55.091 <p>Close to the 3 wells</p> 

Date	Activity	Camp to next day and additional information
8 th Day, Friday, 2 nd March	<p>To Yanbu</p> <ul style="list-style-type: none"> · House Lawrence of Arabia · Old Sough · Fish market <p>To Medina Dam</p> <ul style="list-style-type: none"> · 247 km to drive to east of Medina · Exit from Highway to Dam at N24 29.697 E39 53.949 · Dam at N24 26.562 E39 55.126 <p>To Night camp</p> <p>106 km, Highway to desert exit 1 hour</p>	<p>Camp between Medina and Buraidah, not far from the highway</p> <ul style="list-style-type: none"> · exit to Desert at N24 57.179 E40 48.544 <p>old dam</p> 
9 th Day Saturday 3 rd March	<p>To Riyadh,</p> <ul style="list-style-type: none"> · 690 km, 6.5 hours to drive 	<p>HOME</p>

Map Day 1 – Day 5 (exit to Wadi Disha)



Day 5 (exit from Wadi Disha) – Day 9



Unrestricted